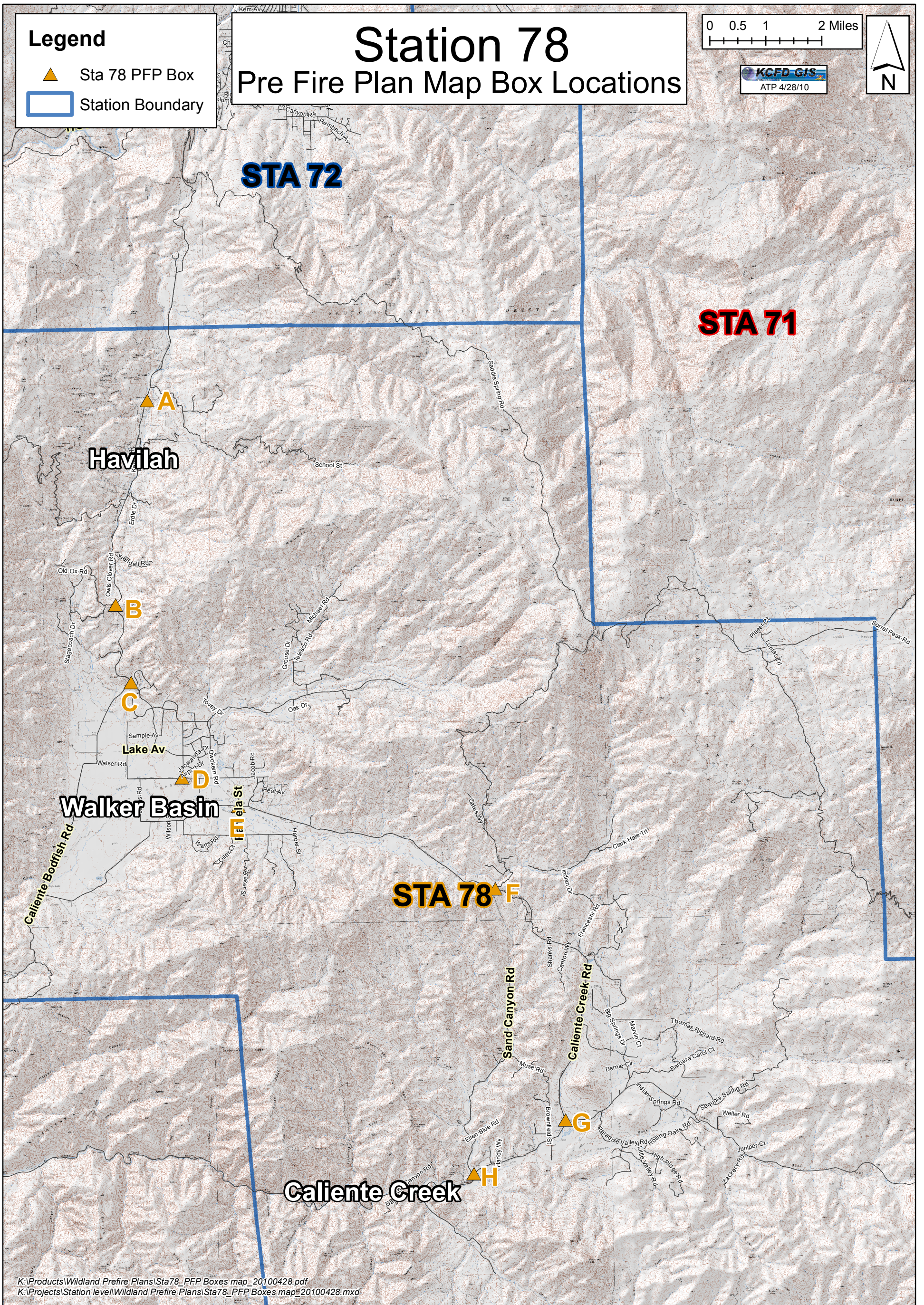
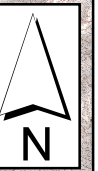



Legend

- ▲ Sta 78 PFP Box
- Station Boundary

Station 78

Pre Fire Plan Map Box Locations



K:\Products\Wildland Prefire Plans\Sta78_PFP Boxes map_20100428.pdf
 K:\Projects\Station level\Wildland Prefire Plans\Sta78_PFP Boxes map_20100428.mxd

Box	Box Location (Address/Intersection)	Latitude	Longitude	Maps included in Box
A	Sequoia National Forest: Havilah Station	35° 30.659' N	118° 31.167' W	Havilah
B	Piute Meadows Ranches (Piute Meadow Rd and Caliente Bodfish Rd)	35° 27.483' N	118° 31.820' W	Havilah
C	Piute Meadows (Caliente Bodfish Rd and Indian Oak Rd)	35° 26.278' N	118° 31.546' W	Piute Meadows
D	Walker Basin (Williams Rd and Basin St)	35° 24.789' N	118° 30.602' W	Walker Basin Subdivision, Thompson Canyon, Red Mountain, Walker Basin North of Williams Rd
E	Shadow Mountain (Walker Basin Rd and Pamela St)	35° 24.328' N	118° 29.541' W	Shadow Mountain, Walker Basin S of Williams Rd, Valley View Estates
F	KCFD Station 78 (16001 Walker Basin Rd)	35° 22.983' N	118° 24.689' W	Piute Mountain, Piute Springs, Francheschi Rd
G	Back Canyon (Back Canyon Rd and Caliente Creek Rd)	35° 19.378' N	118° 23.429' W	Back Canyon, Weaver Creek
H	Sand Canyon (Sand Canyon Rd and Caliente Creek Rd)	35° 18.521' N	118° 25.158' W	Sand Canyon, Loraine, Caliente Creek

In Degrees Decimal Minutes