



Station 72

Pre Fire Plan Map Box Locations


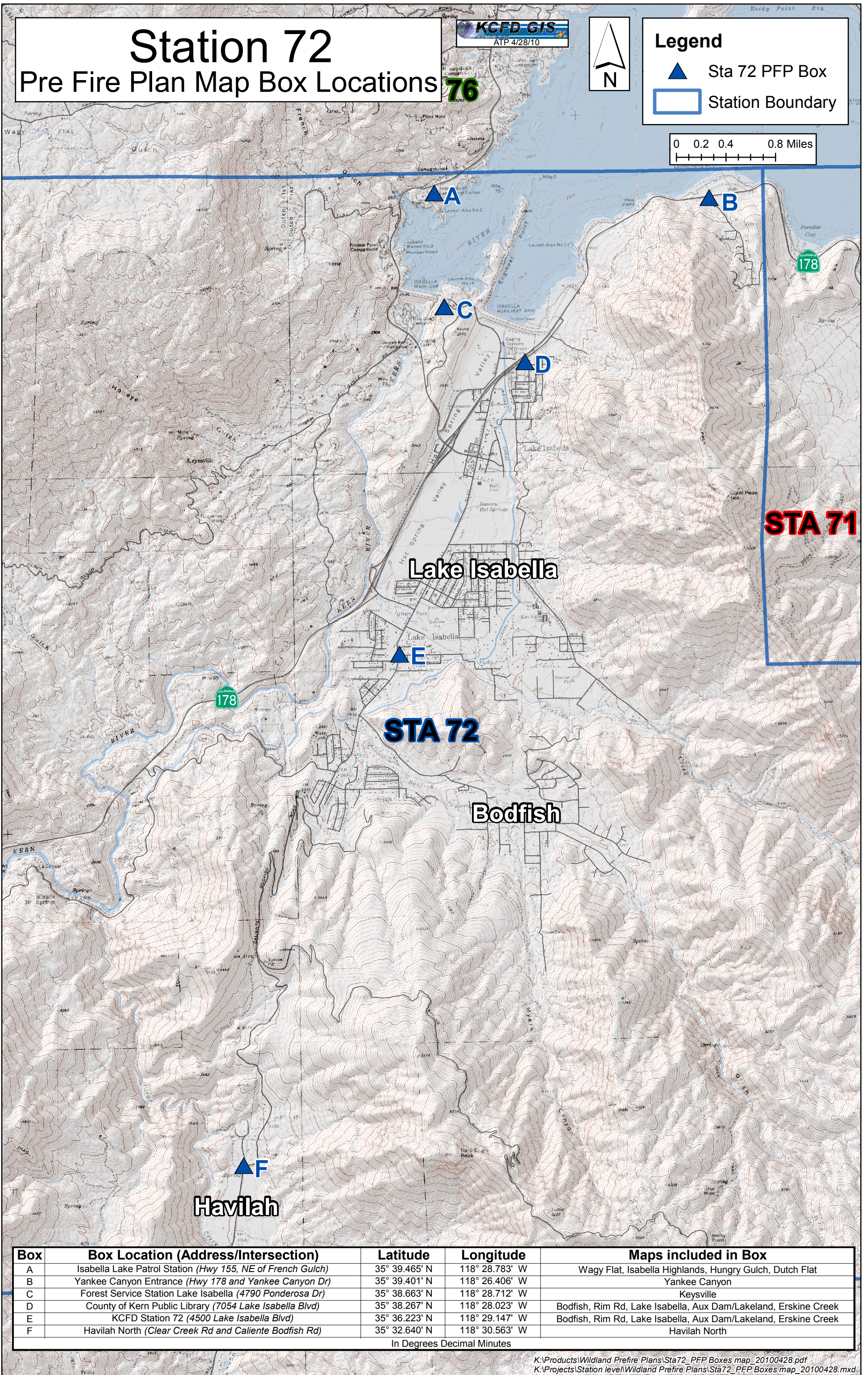
KCFD GIS
ATP 4/28/10



Legend

-  Sta 72 PFP Box
-  Station Boundary

0 0.2 0.4 0.8 Miles

Box	Box Location (Address/Intersection)	Latitude	Longitude	Maps included in Box
A	Isabella Lake Patrol Station (Hwy 155, NE of French Gulch)	35° 39.465' N	118° 28.783' W	Wagy Flat, Isabella Highlands, Hungry Gulch, Dutch Flat
B	Yankee Canyon Entrance (Hwy 178 and Yankee Canyon Dr)	35° 39.401' N	118° 26.406' W	Yankee Canyon
C	Forest Service Station Lake Isabella (4790 Ponderosa Dr)	35° 38.663' N	118° 28.712' W	Keyesville
D	County of Kern Public Library (7054 Lake Isabella Blvd)	35° 38.267' N	118° 28.023' W	Bodfish, Rim Rd, Lake Isabella, Aux Dam/Lakeland, Erskine Creek
E	KCFD Station 72 (4500 Lake Isabella Blvd)	35° 36.223' N	118° 29.147' W	Bodfish, Rim Rd, Lake Isabella, Aux Dam/Lakeland, Erskine Creek
F	Havilah North (Clear Creek Rd and Caliente Bodfish Rd)	35° 32.640' N	118° 30.563' W	Havilah North

In Degrees Decimal Minutes