

Back Canyon

Map 1


Water Source Details			
Number	Capacity (ga)	Connection (in)	Notes
W1	Unknown	Unknown	Tank
W2	Unknown	Unknown	Tank
W3	3500	2.5 NS	
W4	5000	2.5 NS	
W5	7500	2.5 NS	Yard Hydrant
W6	3500	2.5 NS	
W7	5000	2.5 NS	
W8	5000	2.5 NS	
W9	6000	2.5 NS	
W10	3500	2.5 NS	
W11	3500	2.5 NS	Yard Hydrant
W12	5000	2.5 NS	
W13	7000	1.5 IP	Yard Hydrant
W14	5000	2.5 NS	
W15	10000	3.5 NS	
W16	5000	2.5 NS	
W17	5000	2.5 NS	Yard Hydrant
W18	7500	2.5 NS	
W19	3500	2.5 NS	
W20	3500	2.5 NS	Yard Hydrant
W21	5000	2.5 NS	
W22	4000	2.5 NS	Yard Hydrant

Symbols

- Safety Zone
- Staging Area
- Water Source (Numbered)
- Structure (Addresses)


Engine Type

- Any Type
- Type 3 or Smaller
- Type 4
- Impossible

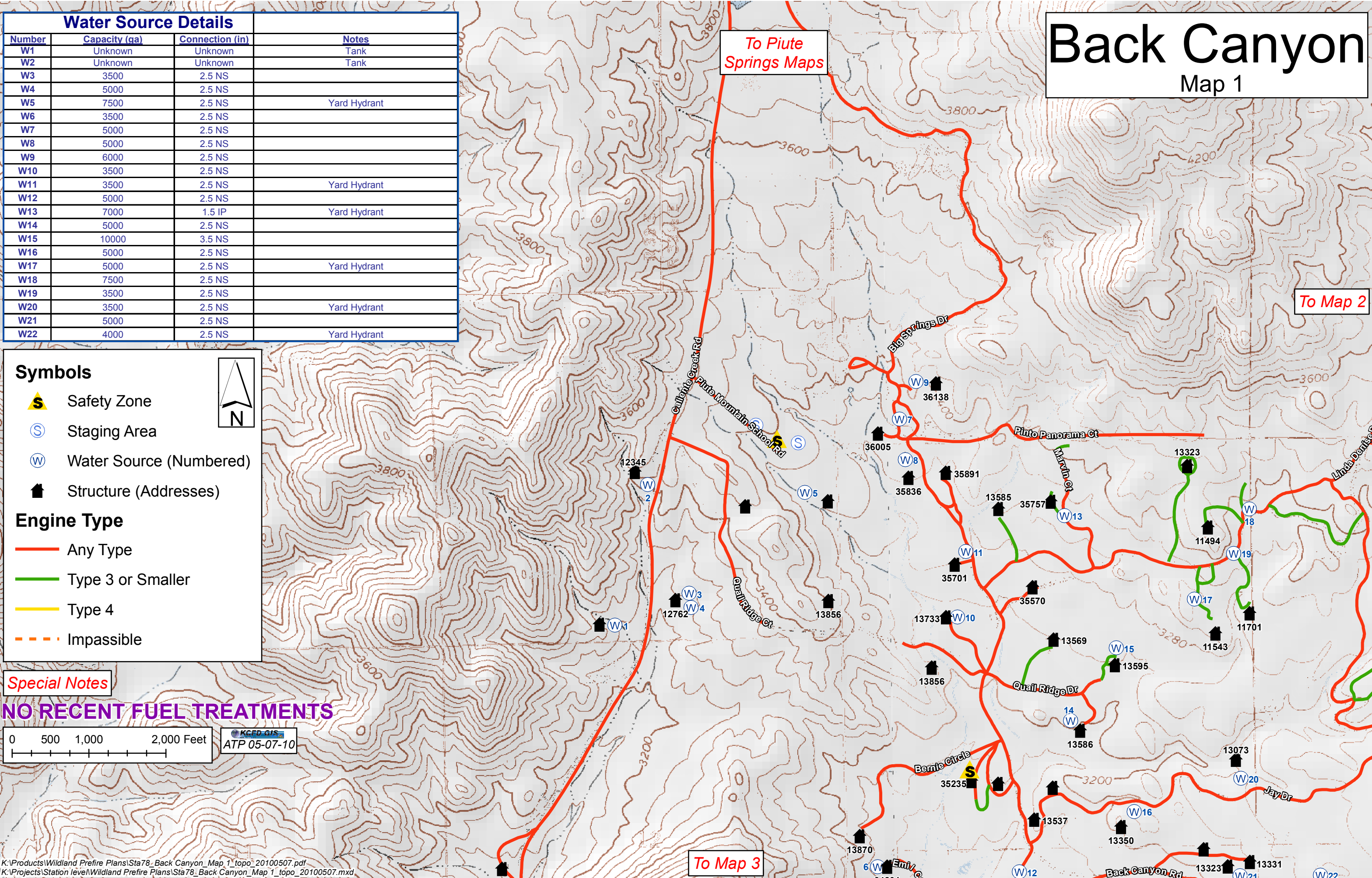


Special Notes

NO RECENT FUEL TREATMENTS



KCFD GIS
ATP 05-07-10



To Piute Springs Maps

To Map 2

To Map 3