




# Cuddy Valley

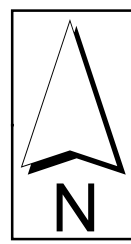
Map 3

## Engine Type

- Any Type
- Type 3
- Type 4
- - - Impassible

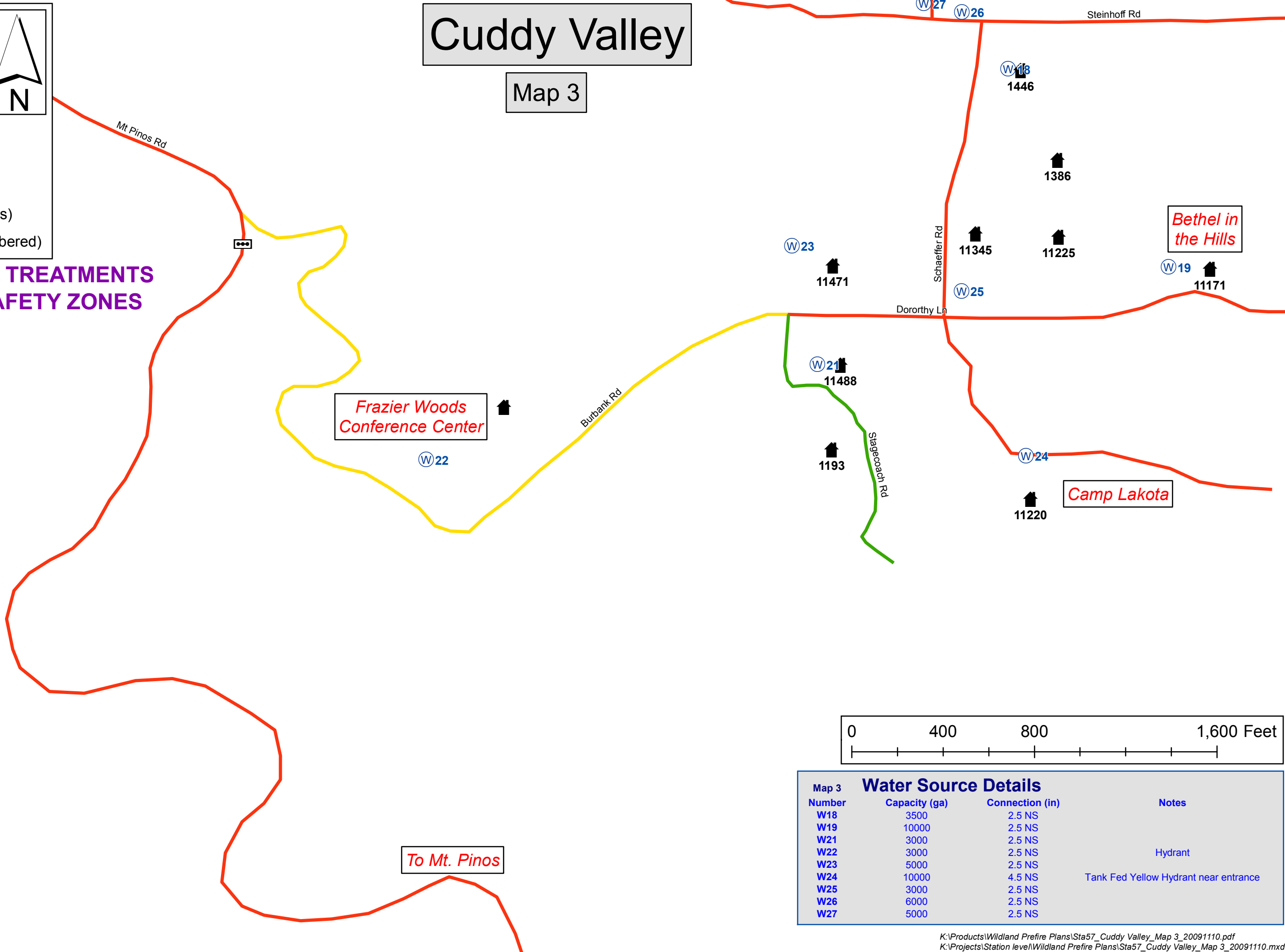
## Symbols

-  Locked Gate
-  Structure (Addresses)
-  Water Source (Numbered)

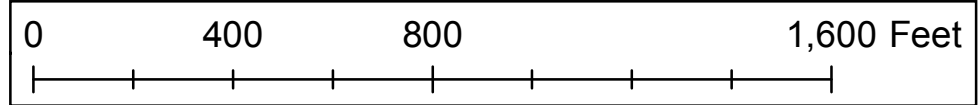


**NO RECENT FUEL TREATMENTS  
NO IDENTIFIED SAFETY ZONES**

**SPECIAL NOTES**



To Mt. Pinos



| Map 3<br>Number | Capacity (ga) | Connection (in) | Notes                                 |
|-----------------|---------------|-----------------|---------------------------------------|
| W18             | 3500          | 2.5 NS          |                                       |
| W19             | 10000         | 2.5 NS          |                                       |
| W21             | 3000          | 2.5 NS          |                                       |
| W22             | 3000          | 2.5 NS          | Hydrant                               |
| W23             | 5000          | 2.5 NS          |                                       |
| W24             | 10000         | 4.5 NS          | Tank Fed Yellow Hydrant near entrance |
| W25             | 3000          | 2.5 NS          |                                       |
| W26             | 6000          | 2.5 NS          |                                       |
| W27             | 5000          | 2.5 NS          |                                       |