

118°31'W

118°30'W

118°29'W

35°7'N

35°7'N

35°6'N

35°6'N

35°5'N

35°5'N

35°4'N

35°4'N

35°3'N

35°3'N

118°31'W

118°30'W

118°29'W

# Country Oaks Maps






## 1

## 2

## 3

# Water Canyon Map

### Engine Type

-  Highway
-  Any Type
-  Type 3 or Smaller
-  Type 4
-  Impassible

### Map Legend

-  Map Number & Extent

### State Responsibility Area

-  SRA
-  FRA



A Prell  
Apr 25, 2011

K:\Products\Wildland\Prefire\Plans\Sta12\_Country Oaks\_Map\_Legend\_topo\_11x17\_land\_20110425.pdf  
 K:\Projects\Station level\Wildland\Prefire\Plans\Sta12\_Country Oaks\_Map\_Legend\_topo\_11x17\_land\_20110425.mxd